

Rev	Date	By	Comment
3	30/08/2019	AB	Third Issue.
2	29/07/2019	AB	Second Issue.
1	23/05/2019	AB	First Issue.

Prepared: AB
 Checked: PW
 Approved: AH

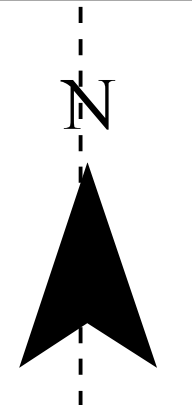
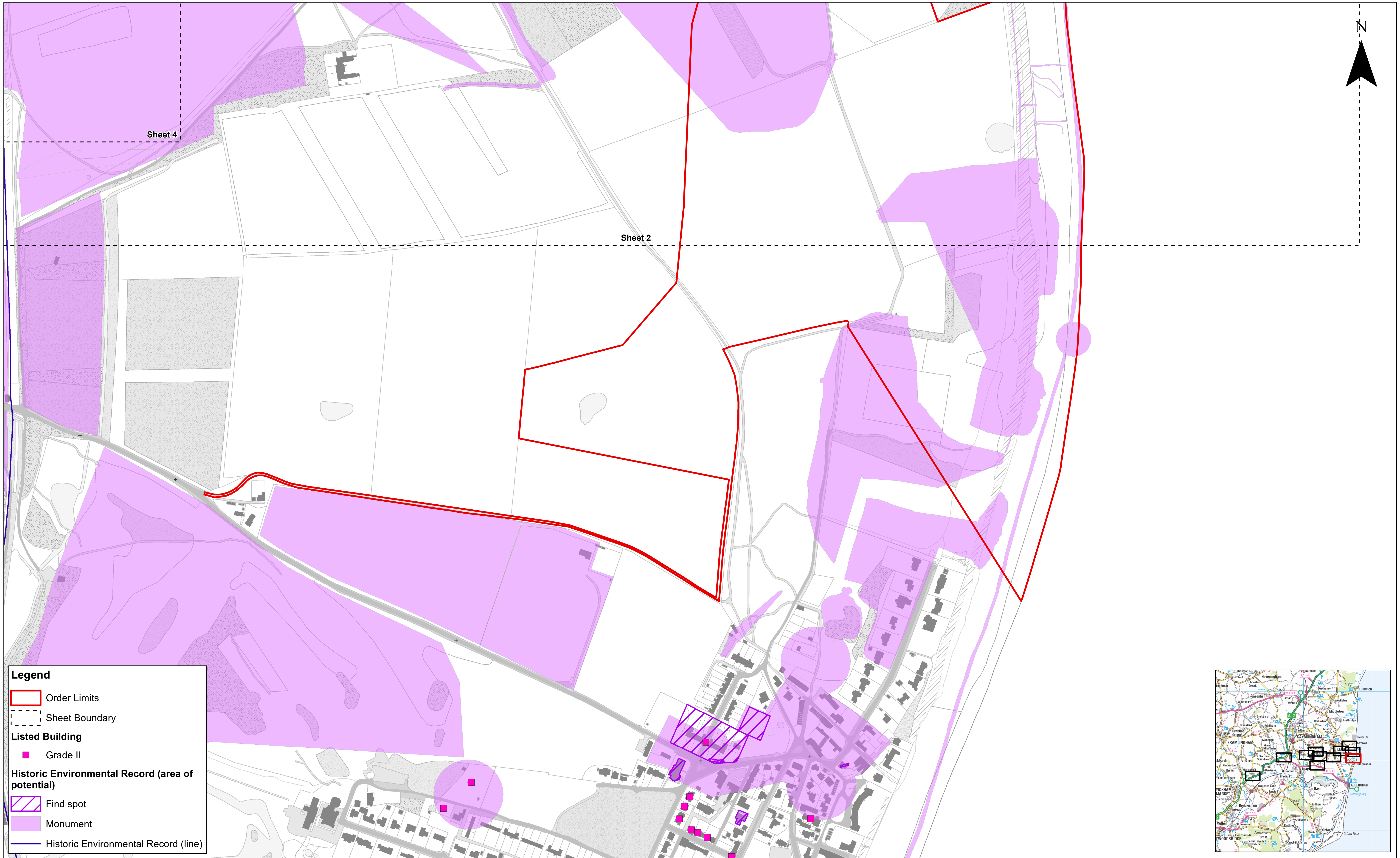
Scale @ A1
 1:25,000
 0 500 1,000 2,000 Metres

Source: © Crown copyright and database rights 2019. Ordnance Survey 0100031673.
 This map has been produced to the latest known information at the time of issue, and has been produced for your information only. Please consult with the SPR GIS team to ensure the content is still current before using the information contained on this map. To the fullest extent permitted by law, we accept no responsibility or liability (whether in contract, tort (including negligence) or otherwise in respect of any errors or omissions in the information contained in the map and shall not be liable for any loss, damage or expense caused by such errors or omissions.

East Anglia TWO Offshore Wind Farm

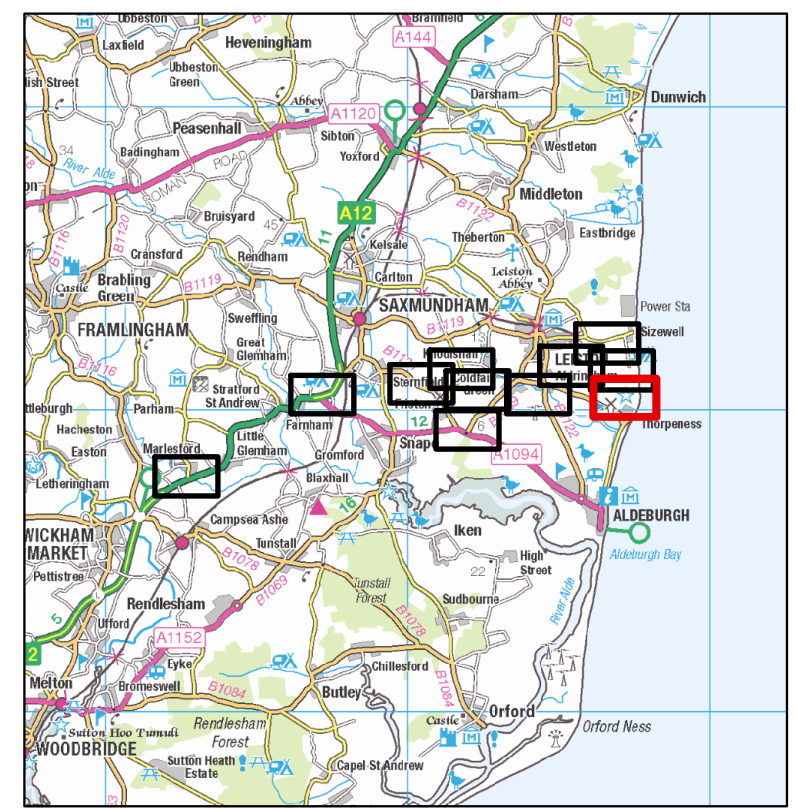
Plan of Statutory / Non-Statutory Historic or Scheduled Monument Sites / Features of the Historic Environment (onshore)
 Key Plan

Drg No	EA2-DEV-DRG-IBR-000625	
Rev	3	British National Grid OSGB36
Date	30/08/19	
APFP Ref: 5(2) (m)		Doc ref: 2.7.2



Legend

- Order Limits
- Sheet Boundary
- Listed Building**
- Grade II
- Historic Environmental Record (area of potential)**
- Find spot
- Monument
- Historic Environmental Record (line)



Rev	Date	By	Comment
3	30/08/2019	AB	Third Issue.
2	29/07/2019	AB	Second Issue.
1	24/05/2019	AB	First Issue.

1:2,500
Scale @ A1

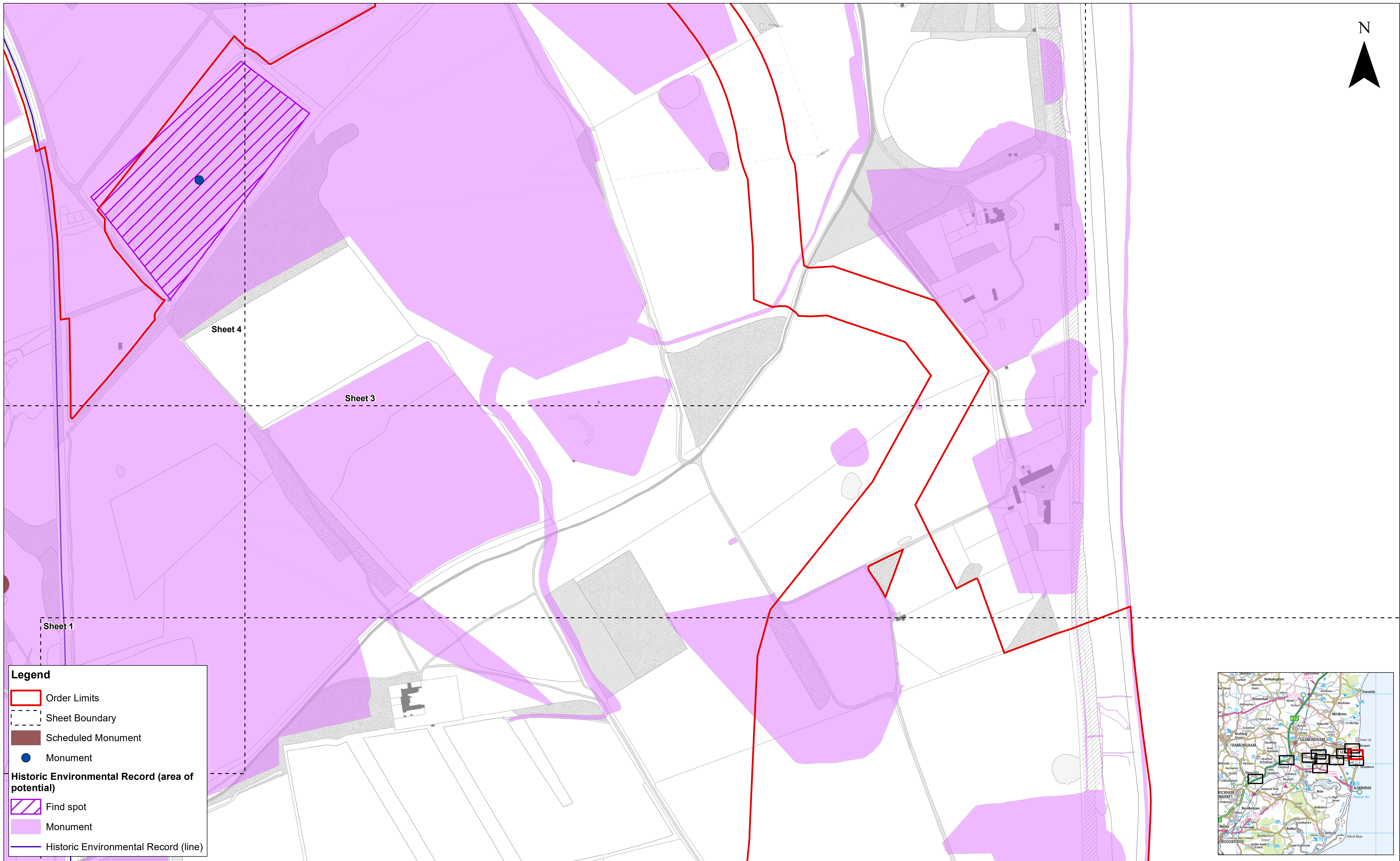

0 50 100 200 Metres

Source: © Suffolk County Council, 2019. © Crown copyright and database rights 2019. Ordnance Survey 0100031673.
This map has been produced to the latest known information at the time of issue, and has been produced for your information only. Please consult with the SPR GIS team to ensure the content is still current before using the information contained on this map. To the fullest extent permitted by law, we accept no responsibility or liability (whether in contract, tort (including negligence) or otherwise in respect of any errors or omissions in the information contained in the map and shall not be liable for any loss, damage or expense caused by such errors or omissions.

Prepared: AB
Checked: PW
Approved: AH

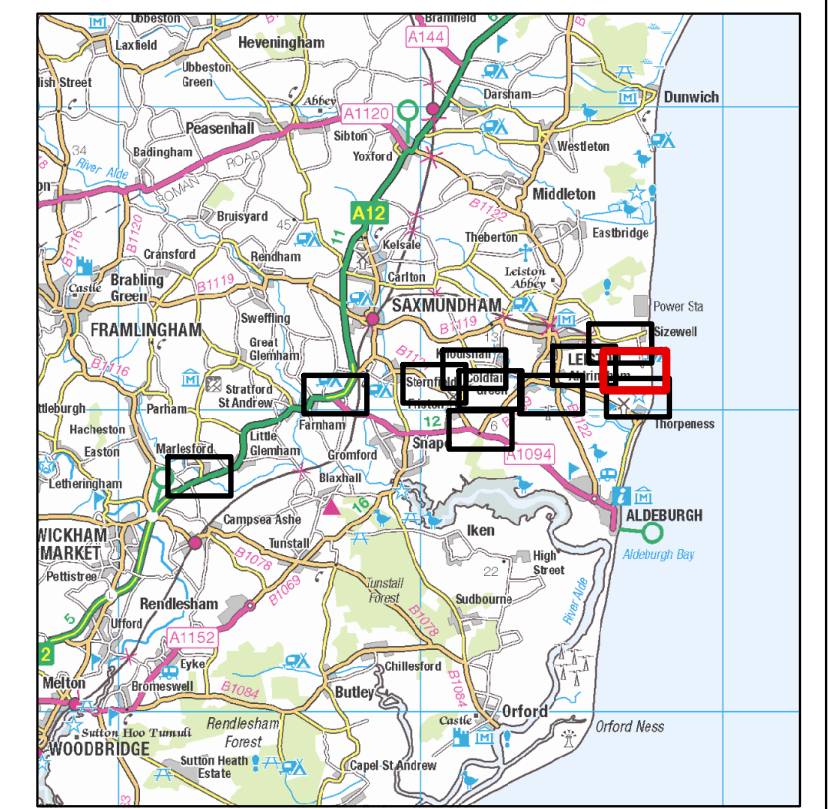
East Anglia TWO Offshore Wind Farm
Plan of Statutory / Non-Statutory Historic or Scheduled Monument Sites / Features of the Historic Environment (onshore)
Sheet Number: Sheet 1 of 12

Drg No	EA2-DEV-DRG-IBR-000625	
Rev	3	British National Grid OSGB36
Date	30/08/19	
APFP Ref: 5(2) (m)		Doc ref: 2.7.2



Legend

- Order Limits
- Sheet Boundary
- Scheduled Monument
- Monument
- Find spot
- Monument
- Historic Environmental Record (line)



3	30/08/2019	AB	Third Issue.		
2	29/07/2019	AB	Second Issue.	Prepared:	AB
1	24/05/2019	AB	First Issue.	Checked:	PW
Rev	Date	By	Comment	Approved:	AH

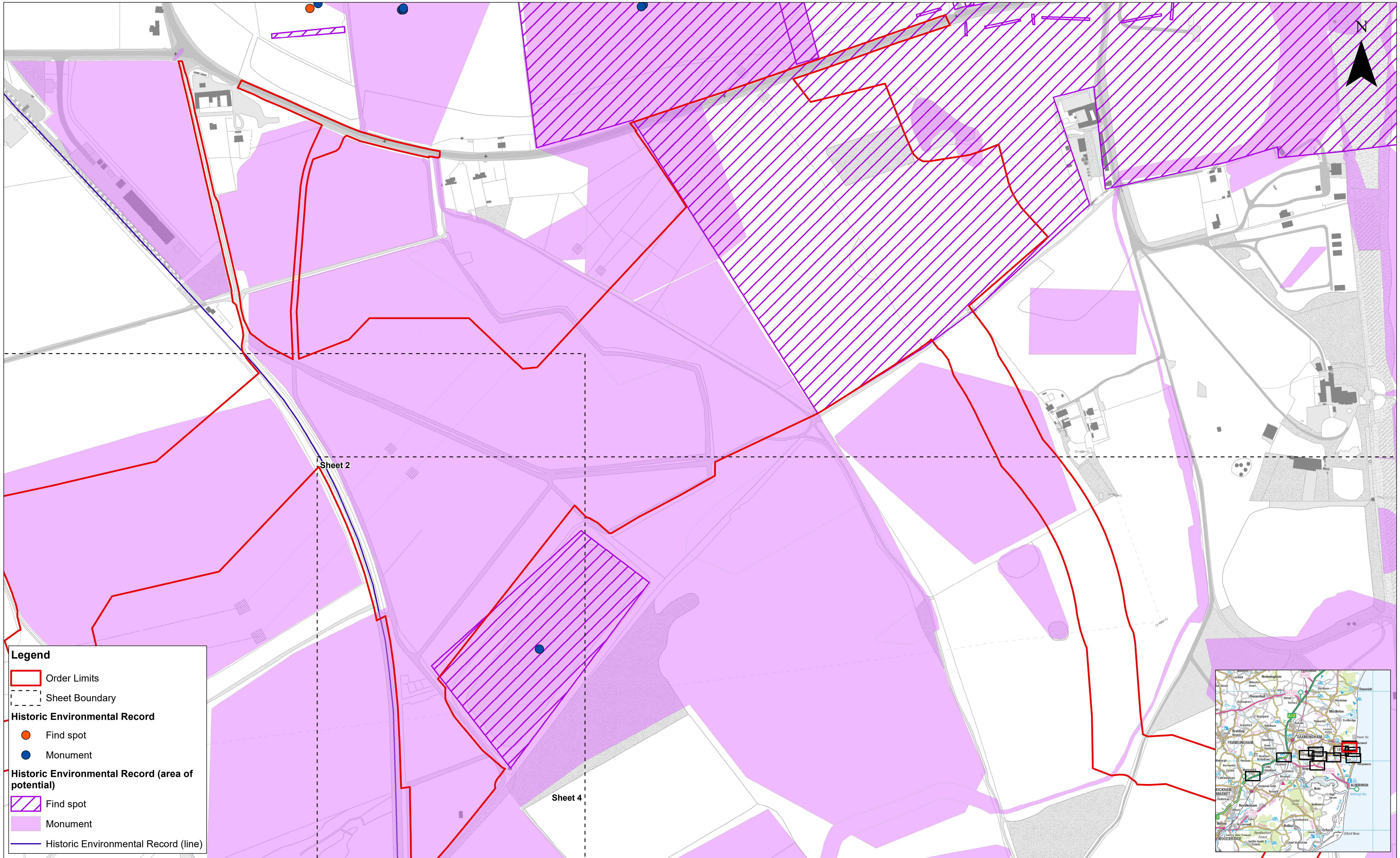
1:2,500
Scale @ A1

0 50 100 200 Metres

Source: © Suffolk County Council, 2019. © Crown copyright and database rights 2019. Ordnance Survey 0100031673.
This map has been produced to the latest known information at the time of issue, and has been produced for your information only. Please consult with the SPR GIS team to ensure the content is still current before using the information contained on this map. To the fullest extent permitted by law, we accept no responsibility or liability (whether in contract, tort (including negligence) or otherwise in respect of any errors or omissions in the information contained in the map and shall not be liable for any loss, damage or expense caused by such errors or omissions.

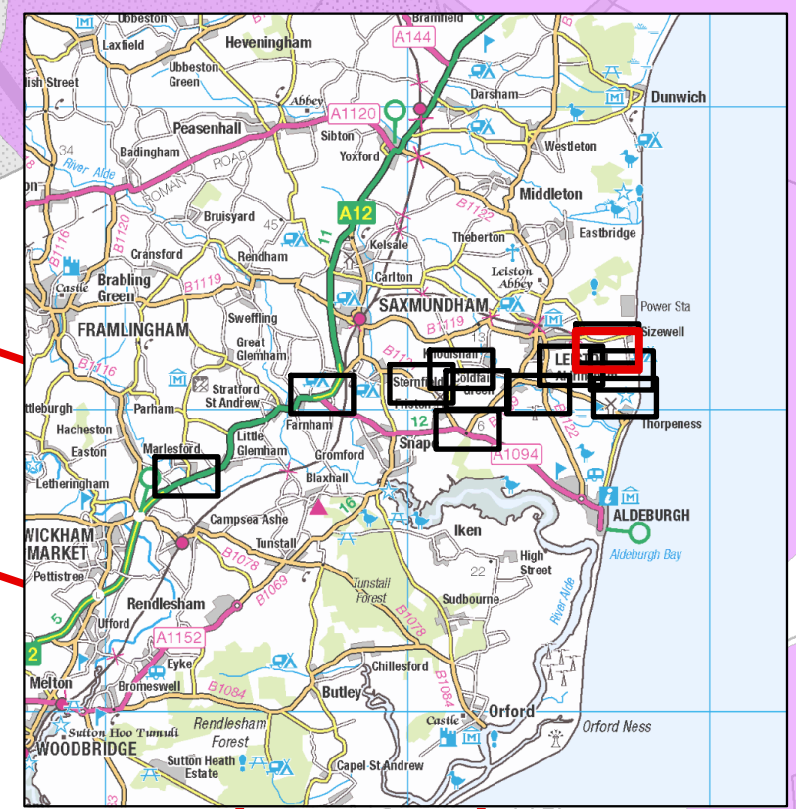
East Anglia TWO Offshore Wind Farm
Plan of Statutory / Non-Statutory Historic or Scheduled Monument Sites / Features of the Historic Environment (onshore)
Sheet Number: Sheet 2 of 12

Drg No	EA2-DEV-DRG-IBR-000625	
Rev	3	British National Grid OSGB36
Date	30/08/19	
APFP Ref: 5(2) (m)		Doc ref: 2.7.2



Legend

- Order Limits
- Sheet Boundary
- Historic Environmental Record**
- Find spot
- Monument
- Historic Environmental Record (area of potential)**
- Find spot
- Monument
- Historic Environmental Record (line)



3	30/08/2019	AB	Third Issue.		
2	29/07/2019	AB	Second Issue.	Prepared:	AB
1	24/05/2019	AB	First Issue.	Checked:	PW
Rev	Date	By	Comment	Approved:	AH

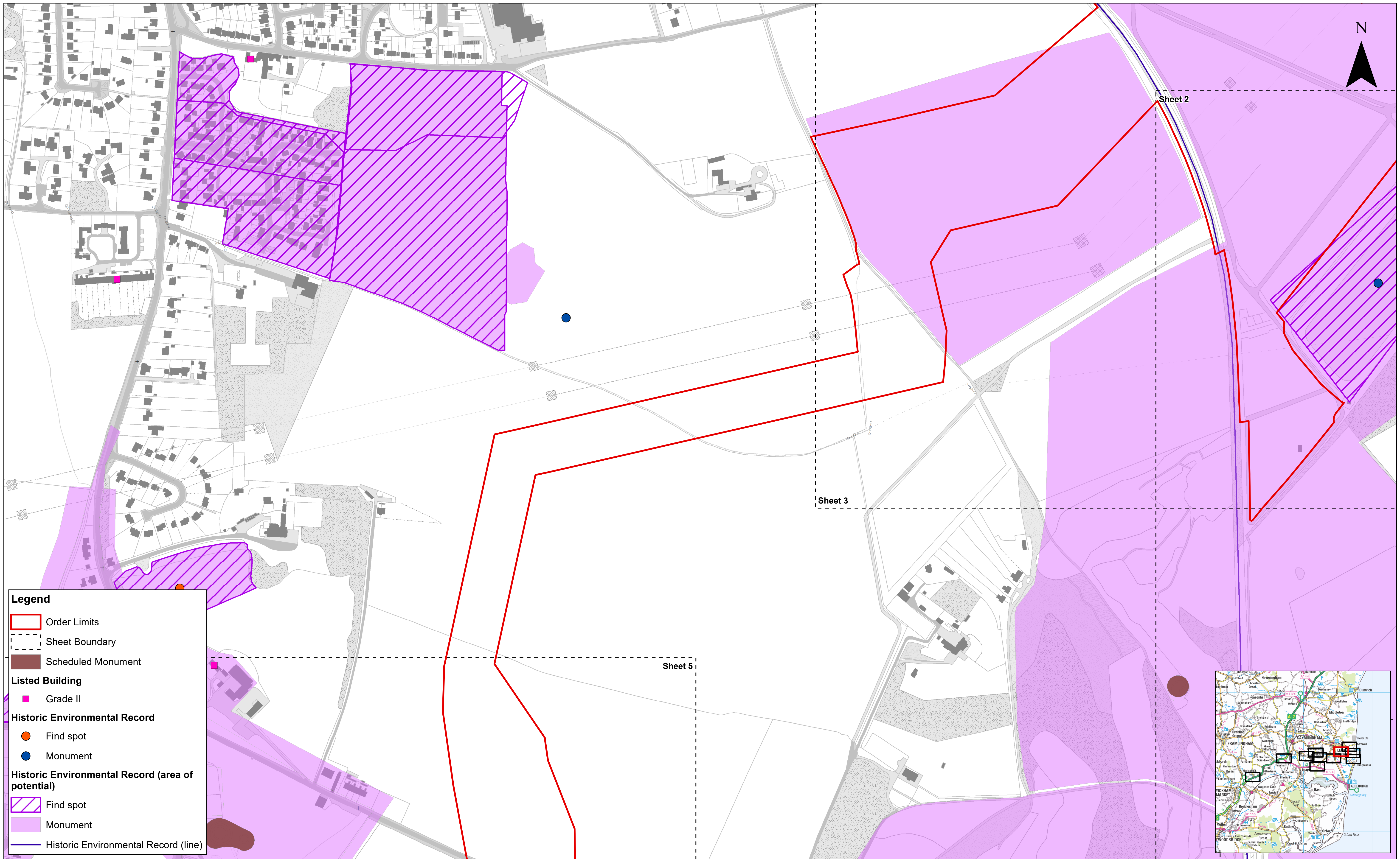
1:2,500
Scale @ A1

0 50 100 200 Metres

Source: © Suffolk County Council, 2019. © Crown copyright and database rights 2019. Ordnance Survey 0100031673.
This map has been produced to the latest known information at the time of issue, and has been produced for your information only. Please consult with the SPR GIS team to ensure the content is still current before using the information contained on this map. To the fullest extent permitted by law, we accept no responsibility or liability (whether in contract, tort (including negligence) or otherwise) in respect of any errors or omissions in the information contained in the map and shall not be liable for any loss, damage or expense caused by such errors or omissions.

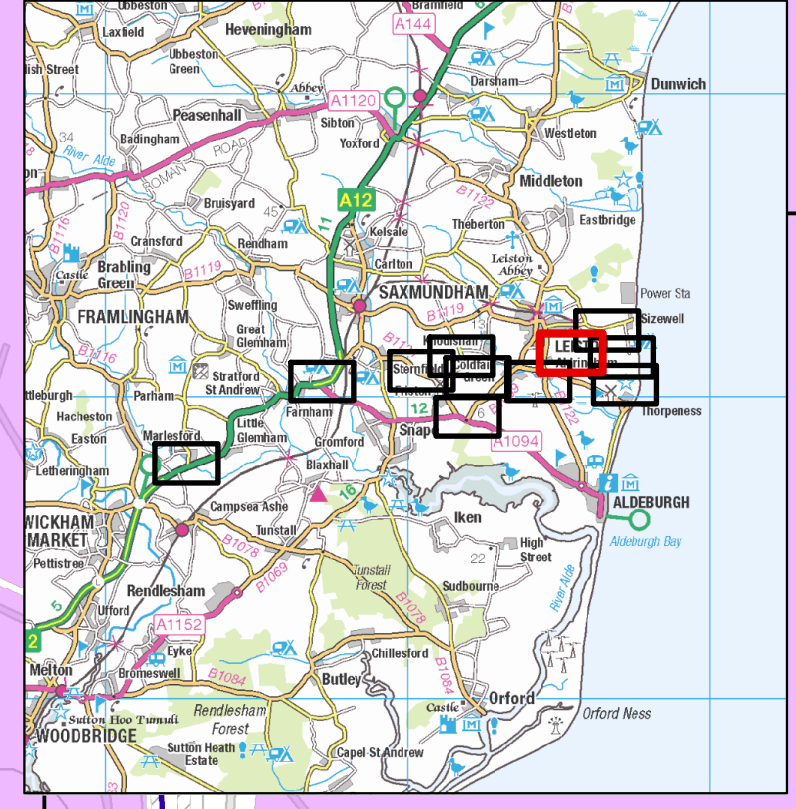
East Anglia TWO Offshore Wind Farm
Plan of Statutory / Non-Statutory Historic or Scheduled Monument Sites / Features of the Historic Environment (onshore)
Sheet Number: Sheet 3 of 12

Drg No	EA2-DEV-DRG-IBR-000625	
Rev	3	British National Grid OSGB36
Date	30/08/19	
APFP Ref: 5(2) (m)		Doc ref: 2.7.2



Legend

- Order Limits
- Sheet Boundary
- Scheduled Monument
- Listed Building**
- Grade II
- Historic Environmental Record**
- Find spot
- Monument
- Historic Environmental Record (area of potential)**
- Find spot
- Monument
- Historic Environmental Record (line)



3	30/08/2019	AB	Third Issue.		
2	29/07/2019	AB	Second Issue.	Prepared:	AB
1	24/05/2019	AB	First Issue.	Checked:	PW
Rev	Date	By	Comment	Approved:	AH

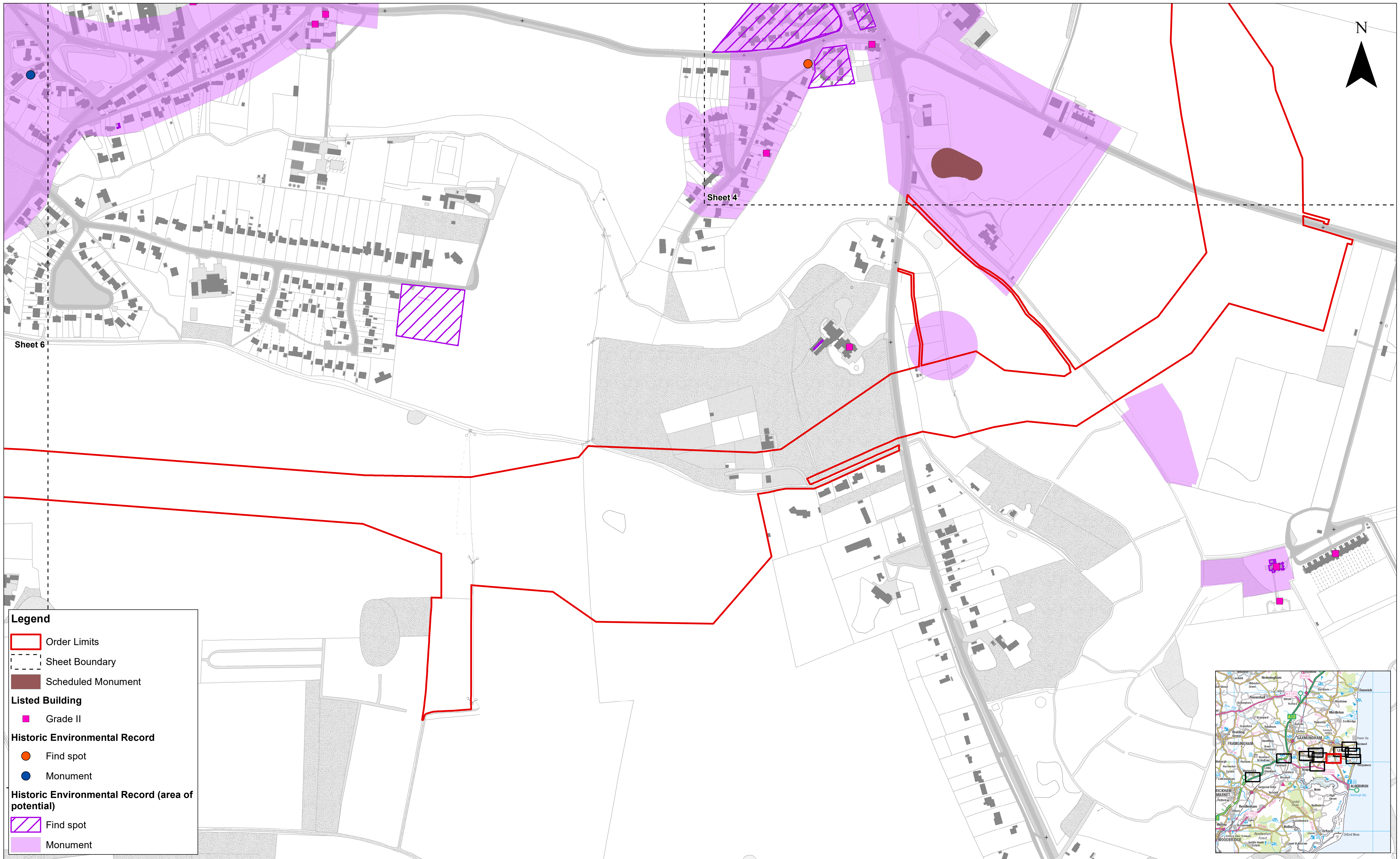
1:2,500
Scale @ A1

0 50 100 200 Metres

Source: © Suffolk County Council, 2019. © Crown copyright and database rights 2019. Ordnance Survey 0100031673.
This map has been produced to the latest known information at the time of issue, and has been produced for your information only. Please consult with the SPR GIS team to ensure the content is still current before using the information contained on this map. To the fullest extent permitted by law, we accept no responsibility or liability (whether in contract, tort (including negligence) or otherwise in respect of any errors or omissions in the information contained in the map and shall not be liable for any loss, damage or expense caused by such errors or omissions.

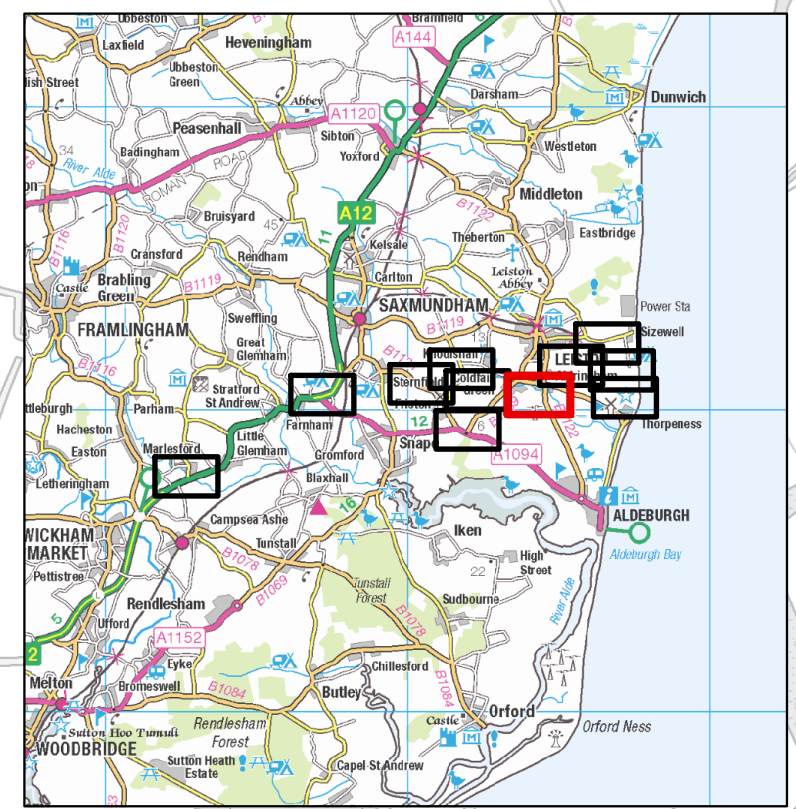
East Anglia TWO Offshore Wind Farm
Plan of Statutory / Non-Statutory Historic or Scheduled Monument Sites / Features of the Historic Environment (onshore)
Sheet Number: Sheet 4 of 12

Drg No	EA2-DEV-DRG-IBR-000625	
Rev	3	British National Grid OSGB36
Date	30/08/19	
APFP Ref: 5(2) (m)		Doc ref: 2.7.2



Legend

- Order Limits
- Sheet Boundary
- Scheduled Monument
- Listed Building**
- Grade II
- Historic Environmental Record**
- Find spot
- Monument
- Historic Environmental Record (area of potential)**
- Find spot
- Monument



3	30/08/2019	AB	Third Issue.		
2	29/07/2019	AB	Second Issue.	Prepared:	AB
1	24/05/2019	AB	First Issue.	Checked:	PW
Rev	Date	By	Comment	Approved:	AH

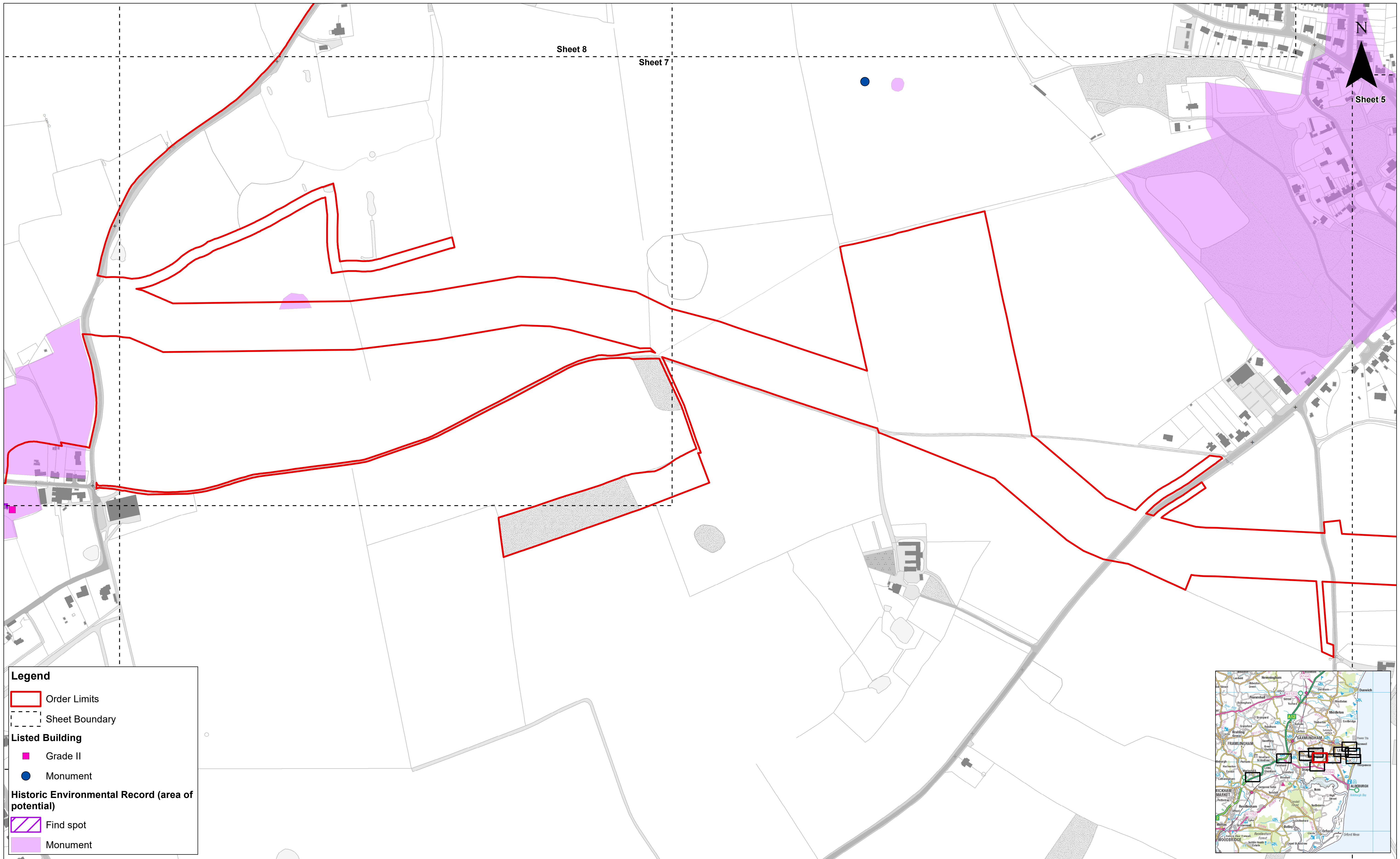
1:2,500
Scale @ A1

0 50 100 200 Metres

Source: © Suffolk County Council, 2019. © Crown copyright and database rights 2019. Ordnance Survey 0100031673.
This map has been produced to the latest known information at the time of issue, and has been produced for your information only. Please consult with the SPR GIS team to ensure the content is still current before using the information contained on this map. To the fullest extent permitted by law, we accept no responsibility or liability (whether in contract, tort (including negligence) or otherwise in respect of any errors or omissions in the information contained in the map and shall not be liable for any loss, damage or expense caused by such errors or omissions.

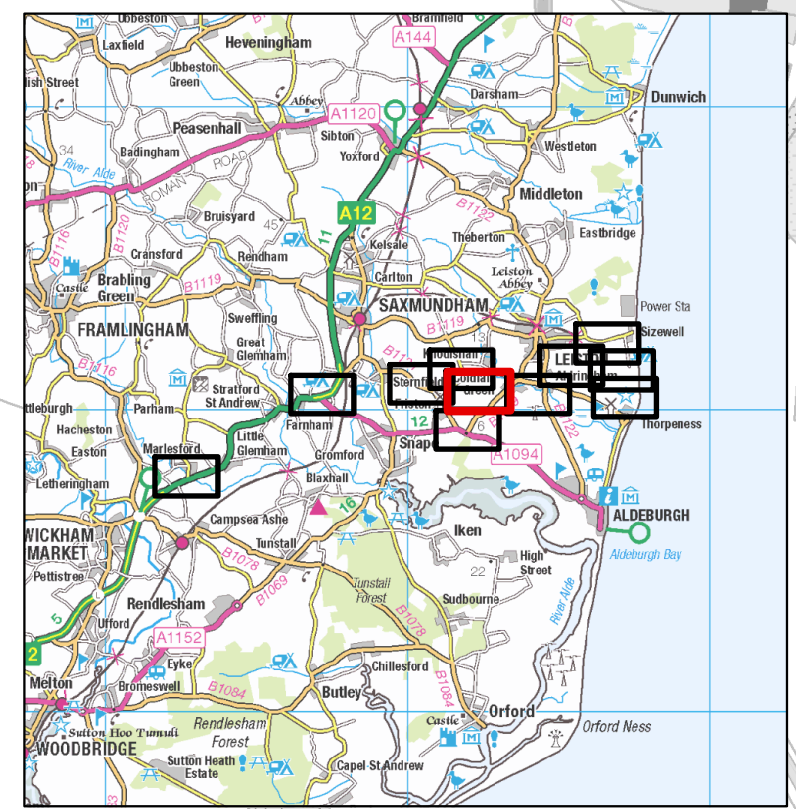
East Anglia TWO Offshore Wind Farm
 Plan of Statutory / Non-Statutory Historic or Scheduled Monument Sites / Features of the Historic Environment (onshore)
 Sheet Number: Sheet 5 of 12

Drg No	EA2-DEV-DRG-IBR-000625	
Rev	3	British National Grid OSGB36
Date	30/08/19	
APFP Ref: 5(2) (m)		Doc ref: 2.7.2



Legend

- Order Limits
- Sheet Boundary
- Listed Building**
- Grade II
- Monument
- Historic Environmental Record (area of potential)**
- Find spot
- Monument



3	30/08/2019	AB	Third Issue.		
2	29/07/2019	AB	Second Issue.	Prepared:	AB
1	24/05/2019	AB	First Issue.	Checked:	PW
Rev	Date	By	Comment	Approved:	AH

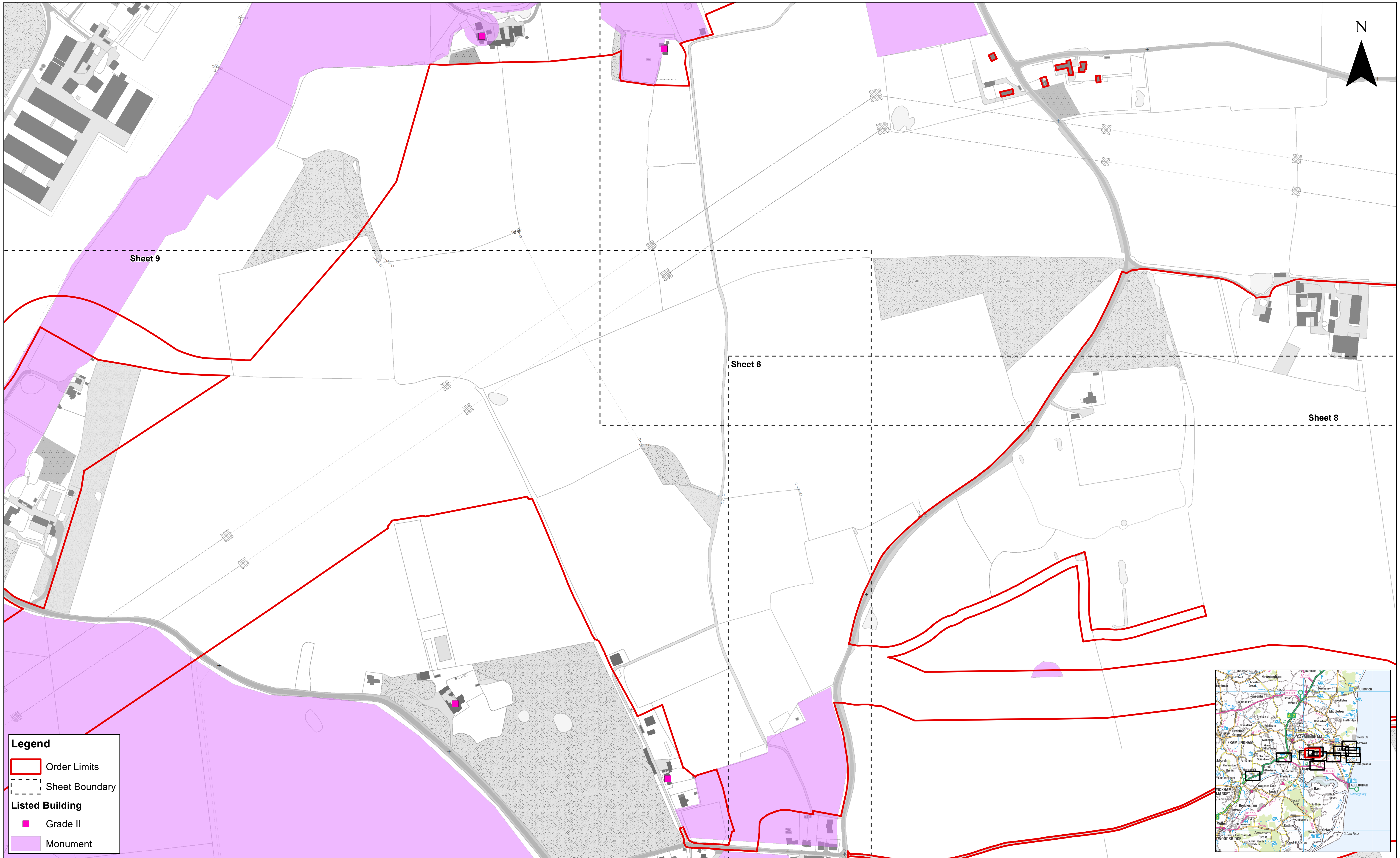
1:2,500
Scale @ A1

0 50 100 200 Metres

Source: © Suffolk County Council, 2019. © Crown copyright and database rights 2019. Ordnance Survey 0100031673.
This map has been produced to the latest known information at the time of issue, and has been produced for your information only. Please consult with the SPR GIS team to ensure the content is still current before using the information contained on this map. To the fullest extent permitted by law, we accept no responsibility or liability (whether in contract, tort (including negligence) or otherwise in respect of any errors or omissions in the information contained in the map and shall not be liable for any loss, damage or expense caused by such errors or omissions.

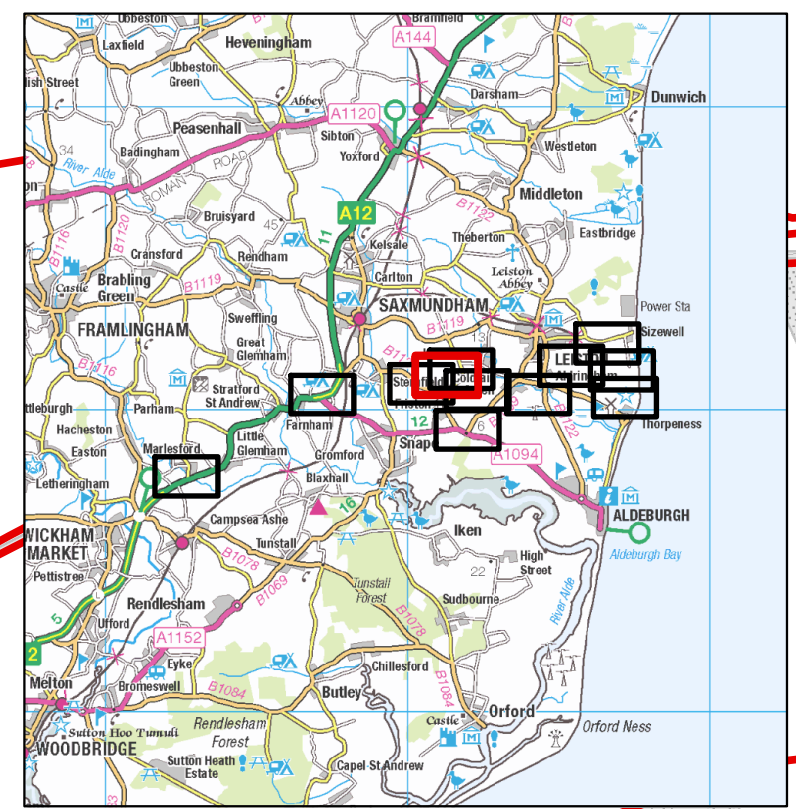
East Anglia TWO Offshore Wind Farm
Plan of Statutory / Non-Statutory Historic or Scheduled Monument Sites / Features of the Historic Environment (onshore)
Sheet Number: Sheet 6 of 12

Drg No	EA2-DEV-DRG-IBR-000625	
Rev	3	British National Grid
Date	30/08/19	OSGB36
APFP Ref: 5(2) (m)		Doc ref: 2.7.2



Legend

- Order Limits
- Sheet Boundary
- Listed Building**
- Grade II
- Monument



3	30/08/2019	AB	Third Issue.		
2	29/07/2019	AB	Second Issue.	Prepared:	AB
1	24/05/2019	AB	First Issue.	Checked:	PW
Rev	Date	By	Comment	Approved:	AH

1:2,500
Scale @ A1

0 50 100 200 Metres

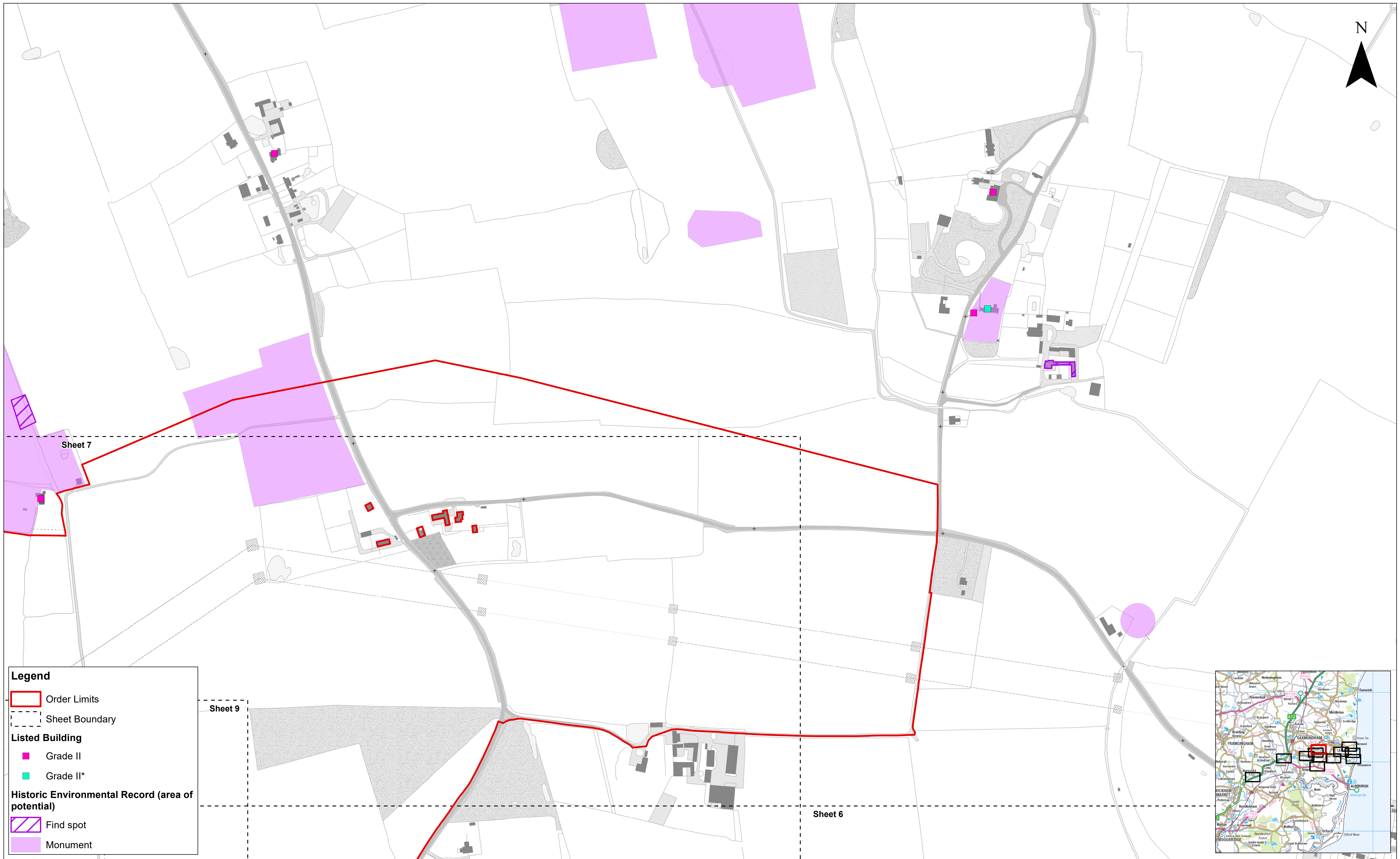
Source: © Suffolk County Council, 2019. © Crown copyright and database rights 2019. Ordnance Survey 0100031673.
This map has been produced to the latest known information at the time of issue, and has been produced for your information only. Please consult with the SPR GIS team to ensure the content is still current before using the information contained on this map. To the fullest extent permitted by law, we accept no responsibility or liability (whether in contract, tort (including negligence) or otherwise in respect of any errors or omissions in the information contained in the map and shall not be liable for any loss, damage or expense caused by such errors or omissions.

East Anglia TWO Offshore Wind Farm

Plan of Statutory / Non-Statutory Historic or Scheduled Monument Sites / Features of the Historic Environment (onshore)

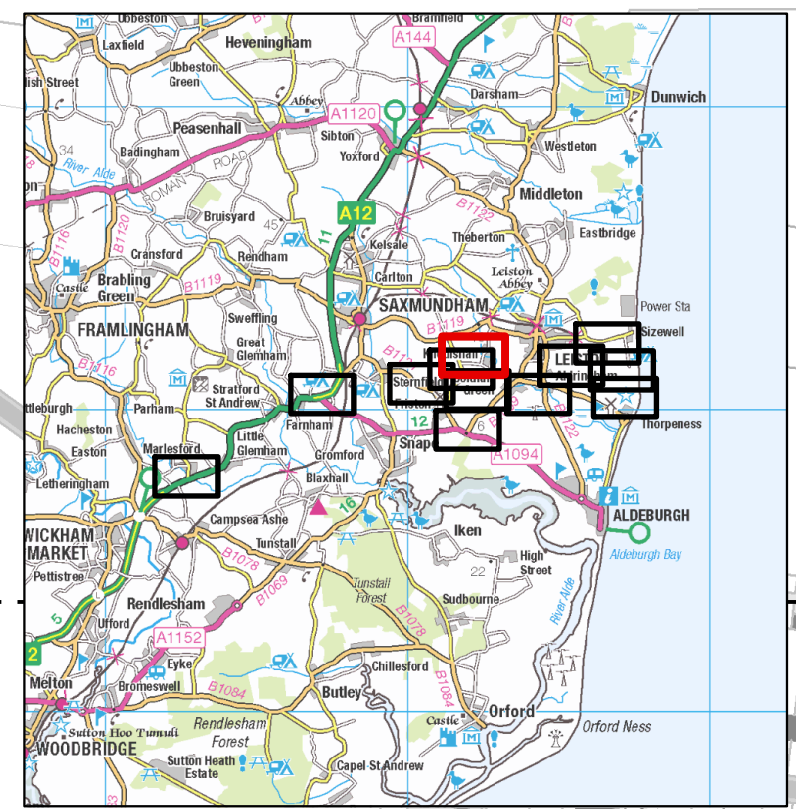
Sheet Number: Sheet 7 of 12

Drg No	EA2-DEV-DRG-IBR-000625	
Rev	3	British National Grid OSGB36
Date	30/08/19	
APPF Ref: 5(2) (m)		Doc ref: 2.7.2



Legend

- Order Limits
- Sheet Boundary
- Listed Building**
- Grade II
- Grade II*
- Historic Environmental Record (area of potential)**
- Find spot
- Monument



3	30/08/2019	AB	Third Issue.		
2	29/07/2019	AB	Second Issue.	Prepared:	AB
1	24/05/2019	AB	First Issue.	Checked:	PW
Rev	Date	By	Comment	Approved:	AH

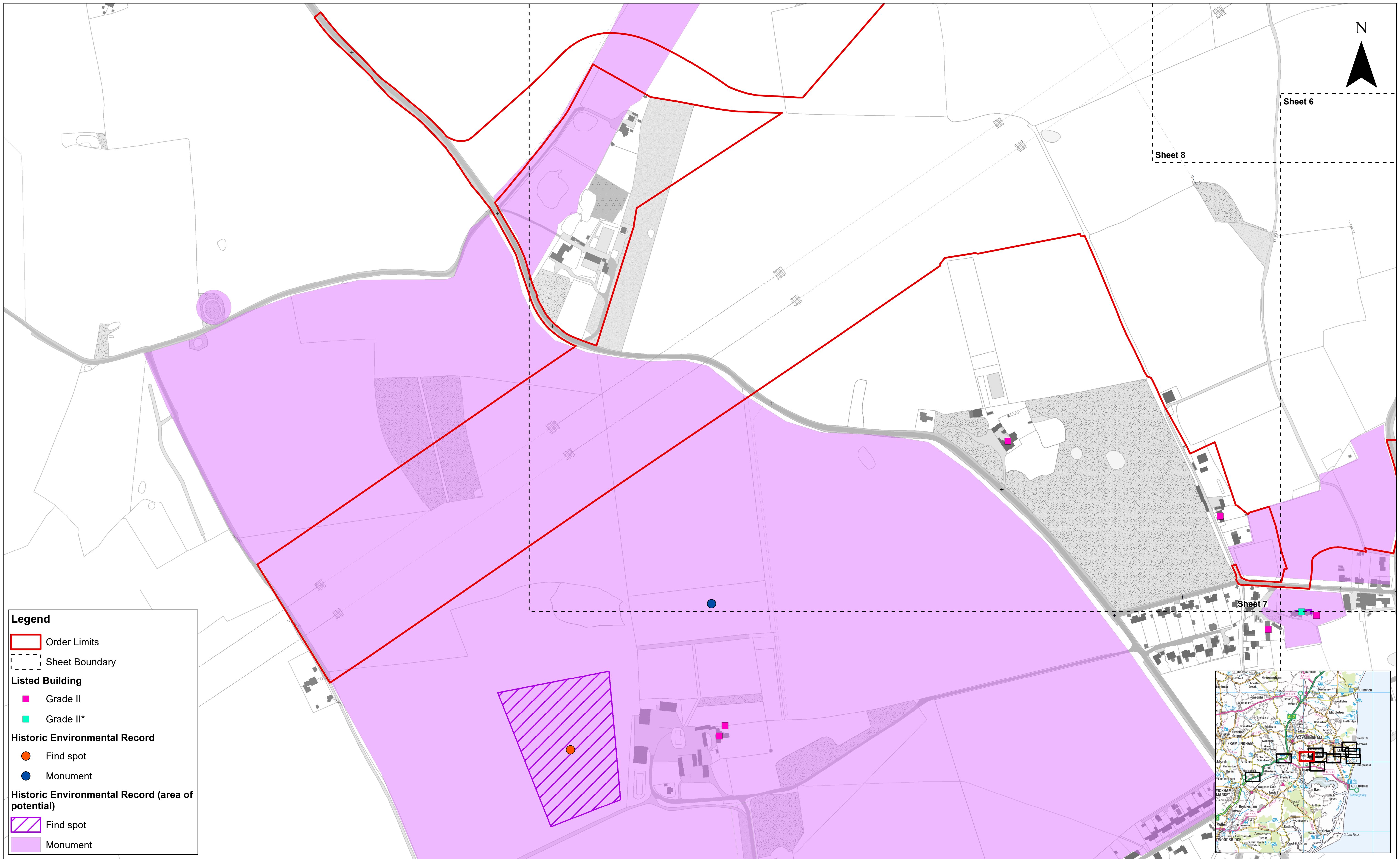
1:2,500
Scale @ A1

0 50 100 200 Metres

Source: © Suffolk County Council, 2019. © Crown copyright and database rights 2019. Ordnance Survey 0100031673.
This map has been produced to the latest known information at the time of issue, and has been produced for your information only. Please consult with the SPR GIS team to ensure the content is still current before using the information contained on this map. To the fullest extent permitted by law, we accept no responsibility or liability (whether in contract, tort (including negligence) or otherwise in respect of any errors or omissions in the information contained in the map and shall not be liable for any loss, damage or expense caused by such errors or omissions.

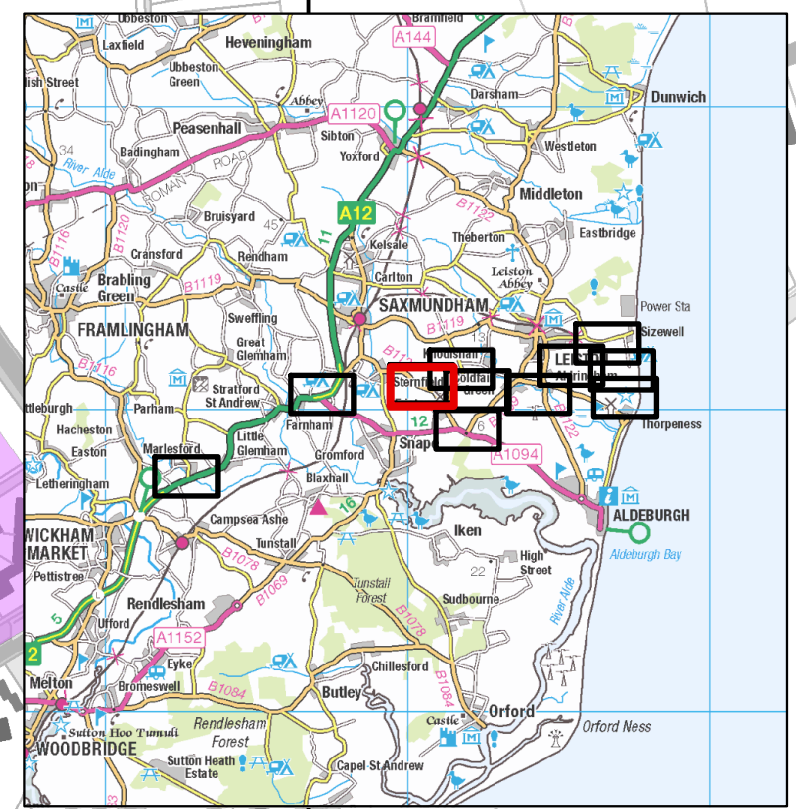
East Anglia TWO Offshore Wind Farm
Plan of Statutory / Non-Statutory Historic or Scheduled Monument Sites / Features of the Historic Environment (onshore)
Sheet Number: Sheet 8 of 12

Drg No	EA2-DEV-DRG-IBR-000625	
Rev	3	British National Grid OSGB36
Date	30/08/19	
APFP Ref: 5(2) (m)		Doc ref: 2.7.2



Legend

- Order Limits
- Sheet Boundary
- Listed Building**
- Grade II
- Grade II*
- Historic Environmental Record**
- Find spot
- Monument
- Historic Environmental Record (area of potential)**
- Find spot
- Monument



3	30/08/2019	AB	Third Issue.		
2	29/07/2019	AB	Second Issue.	Prepared:	AB
1	24/05/2019	AB	First Issue.	Checked:	PW
Rev	Date	By	Comment	Approved:	AH

1:2,500
Scale @ A1

0 50 100 200 Metres

Source: © Suffolk County Council, 2019. © Crown copyright and database rights 2019. Ordnance Survey 0100031673.
This map has been produced to the latest known information at the time of issue, and has been produced for your information only. Please consult with the SPR GIS team to ensure the content is still current before using the information contained on this map. To the fullest extent permitted by law, we accept no responsibility or liability (whether in contract, tort (including negligence) or otherwise) in respect of any errors or omissions in the information contained in the map and shall not be liable for any loss, damage or expense caused by such errors or omissions.

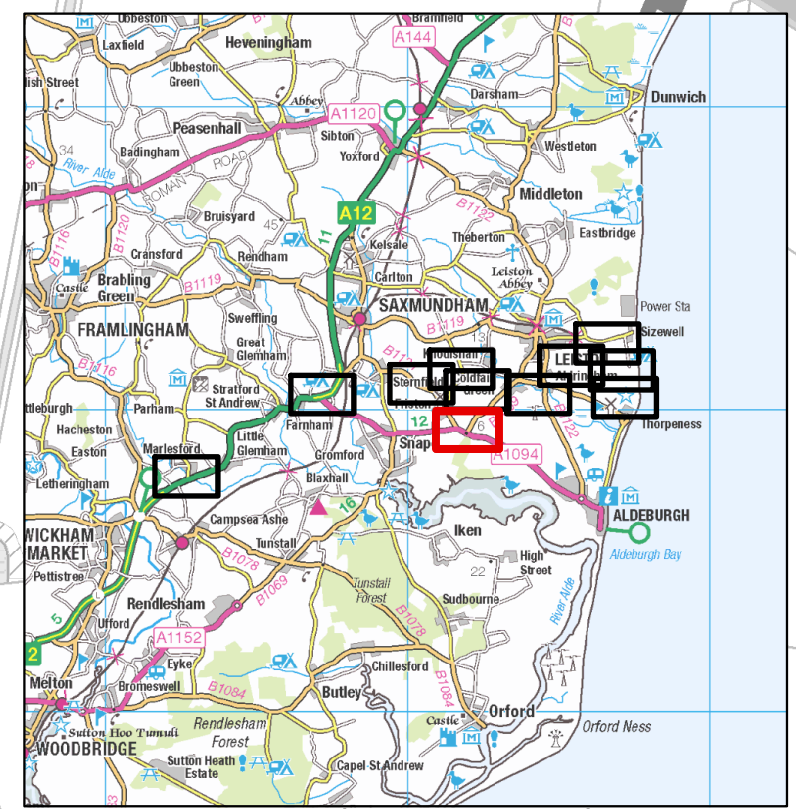
East Anglia TWO Offshore Wind Farm
Plan of Statutory / Non-Statutory Historic or Scheduled Monument Sites / Features of the Historic Environment (onshore)
Sheet Number: Sheet 9 of 12

Drg No	EA2-DEV-DRG-IBR-000625	
Rev	3	British National Grid OSGB36
Date	30/08/19	
APFP Ref: 5(2) (m)		Doc ref: 2.7.2



Legend

- Order Limits
- Sheet Boundary
- Monument



3	30/08/2019	AB	Third Issue.		
2	29/07/2019	AB	Second Issue.	Prepared:	AB
1	24/05/2019	AB	First Issue.	Checked:	PW
Rev	Date	By	Comment	Approved:	AH

1:2,500
Scale @ A1

0 50 100 200 Metres

Source: © Suffolk County Council, 2019. © Crown copyright and database rights 2019. Ordnance Survey 0100031673.
This map has been produced to the latest known information at the time of issue, and has been produced for your information only. Please consult with the SPR GIS team to ensure the content is still current before using the information contained on this map. To the fullest extent permitted by law, we accept no responsibility or liability (whether in contract, tort (including negligence) or otherwise in respect of any errors or omissions in the information contained in the map and shall not be liable for any loss, damage or expense caused by such errors or omissions.

East Anglia TWO Offshore Wind Farm

Plan of Statutory / Non-Statutory Historic or Scheduled Monument Sites / Features of the Historic Environment (onshore)

Sheet Number: Sheet 10 of 12

Drg No	EA2-DEV-DRG-IBR-000625	
Rev	3	British National Grid
Date	30/08/19	OSGB36
APFP Ref: 5(2) (m)		Doc ref: 2.7.2



Legend

- Order Limits
- Sheet Boundary
- Listed Building**
- Grade II
- Grade II*

3	30/08/2019	AB	Third Issue.		
2	29/07/2019	AB	Second Issue.	Prepared:	AB
1	24/05/2019	AB	First Issue.	Checked:	PW
Rev	Date	By	Comment	Approved:	AH

1:2,500
Scale @ A1

0 50 100 200 Metres

Source: © Suffolk County Council, 2019. © Crown copyright and database rights 2019. Ordnance Survey 0100031673.
This map has been produced to the latest known information at the time of issue, and has been produced for your information only. Please consult with the SPR GIS team to ensure the content is still current before using the information contained on this map. To the fullest extent permitted by law, we accept no responsibility or liability (whether in contract, tort (including negligence) or otherwise in respect of any errors or omissions in the information contained in the map and shall not be liable for any loss, damage or expense caused by such errors or omissions.

East Anglia TWO Offshore Wind Farm
Plan of Statutory / Non-Statutory Historic or Scheduled Monument Sites / Features of the Historic Environment (onshore)
Sheet Number: Sheet 11 of 12

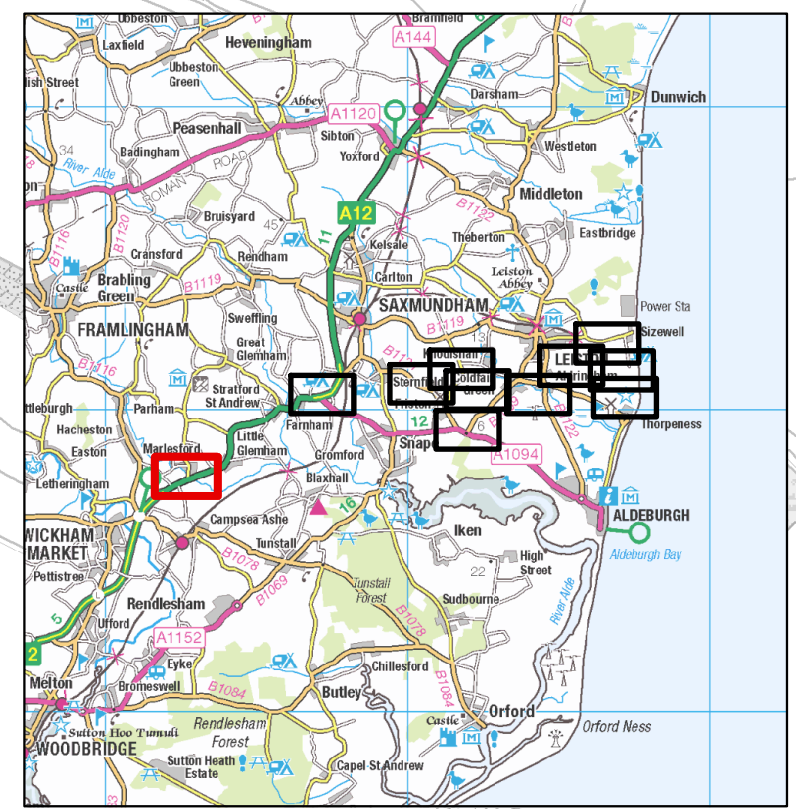
Drg No	EA2-DEV-DRG-IBR-000625	
Rev	3	British National Grid OSGB36
Date	30/08/19	
APFP Ref: 5(2) (m)		Doc ref: 2.7.2





Legend

- Order Limits
- Sheet Boundary
- Listed Building**
- Grade I
- Grade II



3	30/08/2019	AB	Third Issue.		
2	29/07/2019	AB	Second Issue.	Prepared:	AB
1	24/05/2019	AB	First Issue.	Checked:	PW
Rev	Date	By	Comment	Approved:	AH

1:2,500
Scale @ A1

0 50 100 200 Metres

Source: © Suffolk County Council, 2019. © Crown copyright and database rights 2019. Ordnance Survey 0100031673.
This map has been produced to the latest known information at the time of issue, and has been produced for your information only. Please consult with the SPR GIS team to ensure the content is still current before using the information contained on this map. To the fullest extent permitted by law, we accept no responsibility or liability (whether in contract, tort (including negligence) or otherwise in respect of any errors or omissions in the information contained in the map and shall not be liable for any loss, damage or expense caused by such errors or omissions.

East Anglia TWO Offshore Wind Farm
Plan of Statutory / Non-Statutory Historic or Scheduled Monument Sites / Features of the Historic Environment (onshore)
Sheet Number: Sheet 12 of 12

Drng No	EA2-DEV-DRG-IBR-000625	
Rev	3	British National Grid OSGB36
Date	30/08/19	
APFP Ref: 5(2) (m)		Doc ref: 2.7.2